

**CERTIFICATE OF LAND**


File No. 067


Date: 27.07.2023

Certified that the land measuring 2.7839 hect. (27839 Area of land in Square meters) is owned by the **RAM KRISHNA SHIKSHA SAMITI** (Name of the School/Society/Trust/Company under Sections 8) fully described in the schedule mentioned hereinafter with the following details:

Sr.No.	Particulars	Details
01	Plot No. (s)/ Survey No. (s)/Khasra No. (s)/Khata No.(s)/Khatauni No.(s)	<ol style="list-style-type: none"> <li>1. प.ह.नं. 53/108 खसरा नंबर 189/05 रकबा 0.295 हेक्टेयर</li> <li>2. प.ह.नं. 53/108 खसरा नंबर 189/03 रकबा 0.457 हेक्टेयर</li> <li>3. प.ह.नं. 53/108 खसरा नंबर 189/04 रकबा 0.373 हेक्टेयर</li> <li>4. प.ह.नं. 53/108 खसरा नंबर 190/02 रकबा 0.057 हेक्टेयर</li> <li>5. प.ह.नं. 53/49 खसरा नंबर 112/2 रकबा 0.100 हेक्टेयर मौजा हमलापुर (0.25 एकड़)</li> <li>6. प.ह.नं. 53/49 खसरा नंबर 112/1 में से रकबा 0.386 हेक्टेयर मौजा हमलापुर (0.95 एकड़)</li> <li>7. प.ह.नं. 53 खसरा नंबर 169/03, 170/03, 171/03 रकबा 0.127 हेक्टेयर</li> <li>8. प.ह.नं. 53 खसरा नंबर 169, 170, 171 रकबा 0.047 हेक्टेयर</li> <li>प.ह.नं. 53/49 खसरा नंबर 169/1, 170/1, 171/1 रकबा 0.039 हेक्टेयर</li> <li>9. प.ह.नं. 53/49 खसरा नंबर 191/30, 192/10, में से रकबा 0.018 हेक्टेयर मौजा, हमलापुर</li> <li>10. a.प.ह.नं. 53/49 खसरा नंबर 191/12 रकबा 0.009 हेक्टेयर मौजा, हमलापुर b. प.ह.नं. 53/49 खसरा नंबर 191/31 एवं 192/11 में से रकबा 0.011 हेक्टेयर मौजा, हमलापुर</li> <li>11. a.प.ह.नं. 53/49 खसरा नंबर 192/06 में से रकबा 0.004 हेक्टेयर मौजा हमलापुर b. प.ह.नं. 53/49 खसरा नंबर 192/09 में से रकबा 0.014 हेक्टेयर मौजा हमलापुर</li> <li>12. a. प.ह.नं. 53/49 खसरा नंबर 192/05 में से रकबा 0.005 हेक्टेयर मौजा हमलापुर b.प.ह.नं. 53/49 खसरा नंबर 192/06 में से रकबा 0.019 हेक्टेयर मौजा हमलापुर c.प.ह.नं. 53/49 खसरा नंबर 192/08 में से रकबा 0.005 हेक्टेयर मौजा, हमलापुर</li> </ol>
02	Name of street/village, sub Division, District and State	Village – Hamlapur, Tehshil – Betul District Betul

- 1 In terms of (give details of the document/deed i.e. Sale Deed/Conveyance Deed/Gift Deed/Lease Deed (with period in terms of no. of years)/Sub lease (with period in terms of no. of years) Allotment Letter etc.

  
प.ह.नं.

  
तहसील  
बेतूल

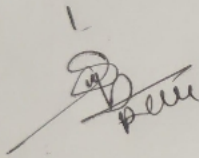
It is certified that the said entire land comprise of a single plot of land. It is further certified that RAM KRISHNA SHIKSHA SAMITI (Name of the School) is located on the above mentioned plot of land.

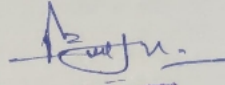

**THE SCHEDULED OF LAND ABOVE REFERRED TO**

All that piece and parcel of land measuring **2.7839 hect.** (27839 Area of land in **Square meters**) is bounded as follows:

North : Betul – Amla Road  
East : Forest School  
West : 20 Feet Kalapatha Sanskar Chowk Road  
South : 20 Feet CC Road

DM/ ADM/ SDM/ TEHSILDAR/ NAIB TEHSILDAR/ REGISTRAR/ SUB- REGISTRAR/ EQUIVALENT  
LAND AUTHORITY



(Stamp and Signature)

(Name of Officer)

(Name of District)